

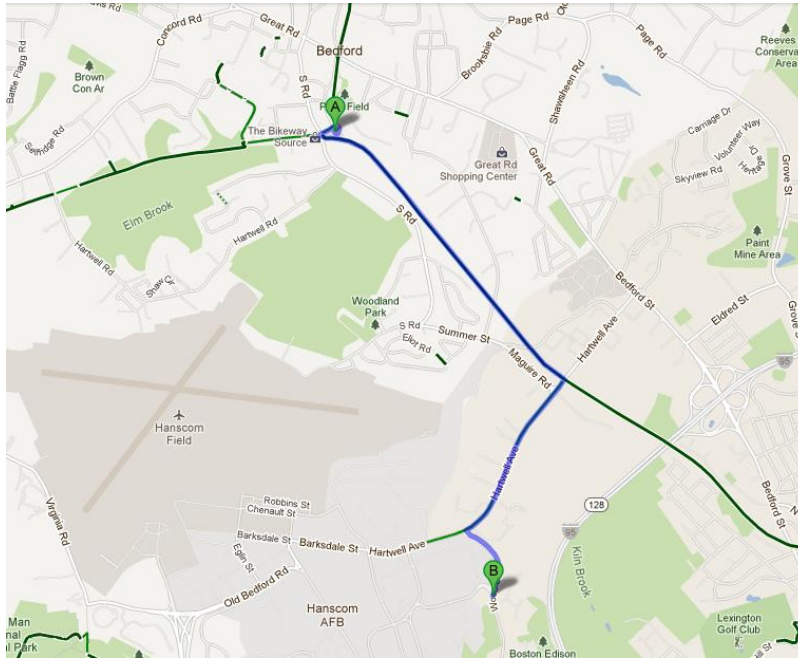
Depot Park, Bedford, MA

Location: Loomis Street, Bedford, MA at the Bedford end of the Minuteman Commuter Bikeway

Parking: Public parking available for day use available adjacent and behind The Bikeway Source

Website: <http://www.bedforddepot.org/>

Notes: Public restrooms available behind freight house.



Directions to 244 Wood St, Lexington, MA 02421
2.7 mi – about 17 mins

You can enter notes here.

Save trees. Go green!

Download Google Maps on your phone at google.com/gmm

A Depot Park
Loomis Street, Bedford, MA 01730

1. Head **southeast** go 200 ft
total 200 ft
2. Turn left toward **Loomis St** go 131 ft
total 331 ft
3. Turn left onto **Loomis St** go 397 ft
total 0.1 mi
4. Turn left onto **S Rd** go 46 ft
total 0.1 mi
5. Slight left onto **Minuteman Commuter Bikeway**
About 7 mins go 1.5 mi
total 1.6 mi
6. Turn right onto **Hartwell Ave**
About 5 mins go 0.8 mi
total 2.4 mi
7. Turn left onto **Wood St**
Destination will be on the right
About 3 mins go 0.3 mi
total 2.7 mi

B 244 Wood St, Lexington, MA 02421

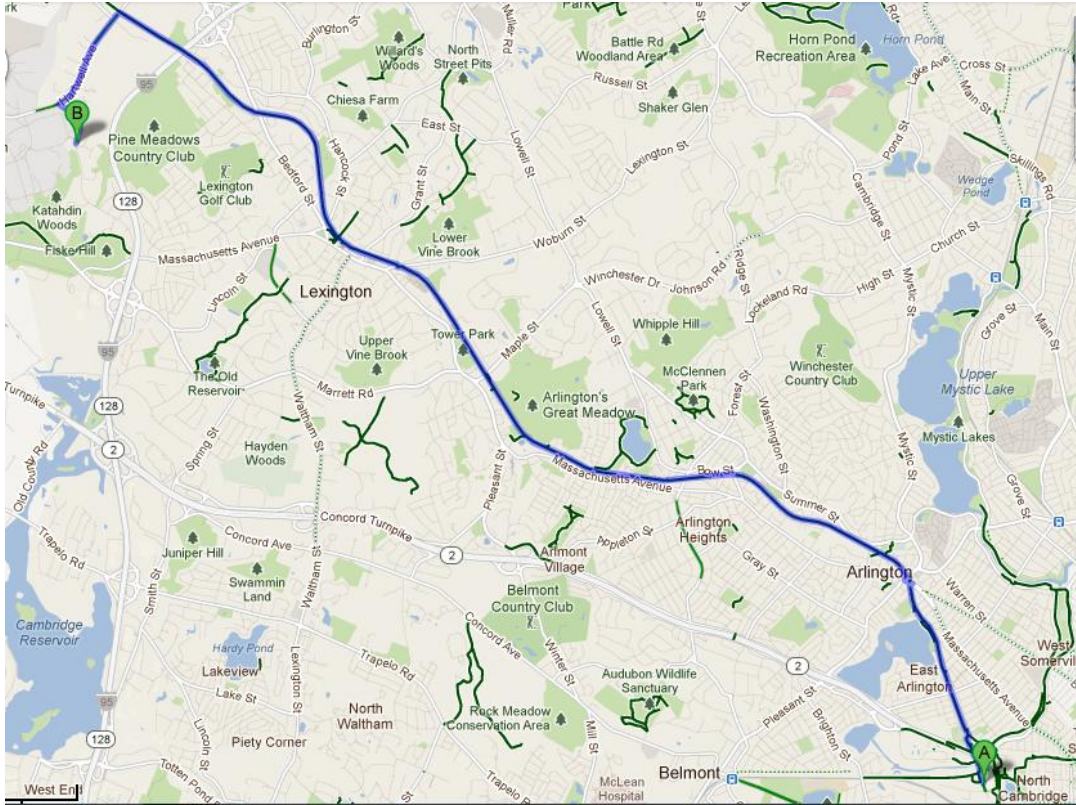
Alewife MBTA Station

Location: Alewife Station Access Road, Cambridge, MA; Cambridge end of the Minuteman Commuter Bikeway

Parking: Public parking available for \$7/day. Lot usually fills during morning commute.

Website: http://www.mbta.com/schedules_and_maps/subway/lines/stations/default.asp?stopId=10029

Notes: Bike cages available with MBTA card



Directions to 244 Wood St, Lexington, MA 02421
9.8 mi – about 54 mins



Alewife Station

	1. Head north on Alewife Station Access Rd toward Minuteman Commuter Bikeway About 1 min	go 0.2 mi total 0.2 mi
	2. Continue onto Minuteman Commuter Bikeway	go 0.1 mi total 0.3 mi
	3. Slight left to stay on Minuteman Commuter Bikeway About 6 mins	go 1.2 mi total 1.5 mi
	4. Turn right onto Swan Pl	go 151 ft total 1.5 mi
	5. Turn left onto Massachusetts Avenue About 2 mins	go 308 ft total 1.5 mi
	6. Turn right onto Mystic St	go 39 ft total 1.6 mi
	7. Turn left toward Minuteman Commuter Bikeway	go 39 ft total 1.6 mi
	8. Turn right onto Minuteman Commuter Bikeway About 9 mins	go 1.5 mi total 3.1 mi
	9. Slight left to stay on Minuteman Commuter Bikeway About 14 mins	go 2.8 mi total 5.9 mi
	10. Slight left to stay on Minuteman Commuter Bikeway	go 154 ft total 5.9 mi
	11. Turn right to stay on Minuteman Commuter Bikeway	go 30 ft total 5.9 mi
	12. Turn left to stay on Minuteman Commuter Bikeway About 13 mins	go 2.8 mi total 8.7 mi
	13. Turn left onto Hartwell Ave About 5 mins	go 0.8 mi total 9.5 mi
	14. Turn left onto Wood St Destination will be on the right About 3 mins	go 0.3 mi total 9.8 mi



244 Wood St, Lexington, MA 02421

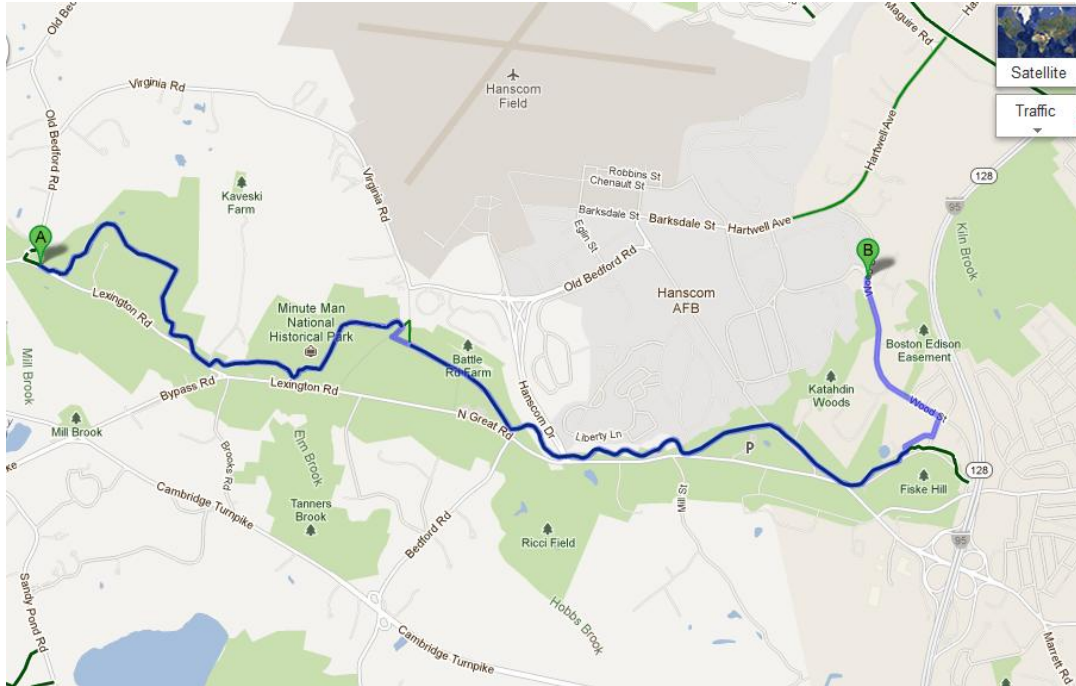
Meriam's House, Minuteman National Historical Park

Location: 34 Old Bedford Rd., Concord, MA

Parking: Public parking available for day use.

Website: <http://www.nps.gov/mima/index.htm>

Notes: Can use dirt trails of park to Wood St if using hybrid/mountain bike



Directions to 244 Wood St, Lexington, MA 02421
5.2 mi – about 30 mins

You can enter notes here.

Save trees. Go green!
Download Google Maps on your phone at google.com/gmm

A Battle Road Trail

- | | |
|--|---------------------------|
| 1. Head southeast on Battle Road Trail toward Shadyside Ave
About 12 mins | go 2.0 mi
total 2.0 mi |
| ➔ 2. Turn right onto Old Bedford Rd | go 285 ft
total 2.1 mi |
| ⬅ 3. Turn left onto Virginia Rd
About 3 mins | go 0.6 mi
total 2.7 mi |
| ⬅ 4. Turn left onto Nelson Rd
About 6 mins | go 1.1 mi
total 3.8 mi |
| ➔ 5. Slight right onto Marrett St
About 4 mins | go 0.6 mi
total 4.4 mi |
| ⬅ 6. Turn left onto Bonair Ave | go 115 ft
total 4.4 mi |
| ➔ 7. Turn right onto Hayward Ave
About 1 min | go 0.1 mi
total 4.5 mi |
| ⬅ 8. Turn left onto Fairview Ave | go 436 ft
total 4.6 mi |
| ⬅ 9. Turn left onto Wood St
Destination will be on the left
About 3 mins | go 0.6 mi
total 5.2 mi |

B 244 Wood St, Lexington, MA 02421

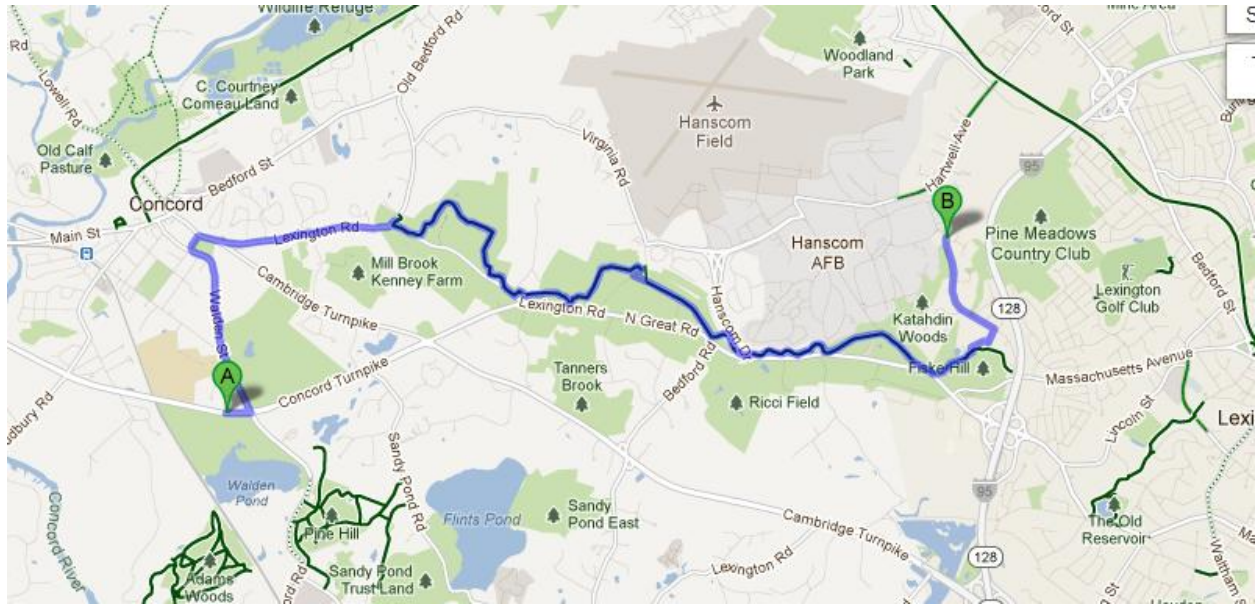
Walden Pond State Reservation

Location: 915 Walden St., Concord, MA

Parking: Public parking available for day use for \$5/day.

Website: <http://www.mass.gov/dcr/parks/walden/>

Notes: Trafficked by triathletes due to access to swimming, biking, running



Directions to 244 Wood St, Lexington, MA 02421
7.7 mi – about 45 mins


You can enter notes here.

Save trees. Go green!
Download Google Maps on your phone at google.com/gmm

A Walden Pond State Reservation
Concord, Massachusetts - (978) 369-3254

- 2 1. Head east on MA-2 E/Massachusetts 2A E/Concord Turnpike toward MA-126 N/Walden St
Walk your bicycle
 About 3 mins go 0.1 mi
total 0.1 mi
- ↶ 2. Turn left onto Walden St
 About 5 mins go 1.0 mi
total 1.1 mi
- ↷ 3. Turn right onto Heywood St go 0.1 mi
total 1.2 mi
- ↷ 4. Turn right onto Lexington Rd
 About 6 mins go 1.1 mi
total 2.3 mi
- ↶ 5. Slight left onto Old Bedford Rd go 285 ft
total 2.4 mi
- ↷ 6. Turn right onto Battle Road Trail
 About 13 mins go 2.1 mi
total 4.5 mi
- ↷ 7. Turn right onto Old Bedford Rd go 285 ft
total 4.5 mi

- | | | |
|---|--|---------------------------|
|  | 8. Turn left onto Virginia Rd
About 3 mins | go 0.6 mi
total 5.1 mi |
|  | 9. Turn left onto Nelson Rd
About 6 mins | go 1.1 mi
total 6.2 mi |
|  | 10. Slight right onto Marrett St
About 4 mins | go 0.6 mi
total 6.9 mi |
|  | 11. Turn left onto Bonair Ave | go 115 ft
total 6.9 mi |
|  | 12. Turn right onto Hayward Ave
About 1 min | go 0.1 mi
total 7.0 mi |
|  | 13. Turn left onto Fairview Ave | go 436 ft
total 7.1 mi |
|  | 14. Turn left onto Wood St
Destination will be on the left
About 3 mins | go 0.6 mi
total 7.7 mi |

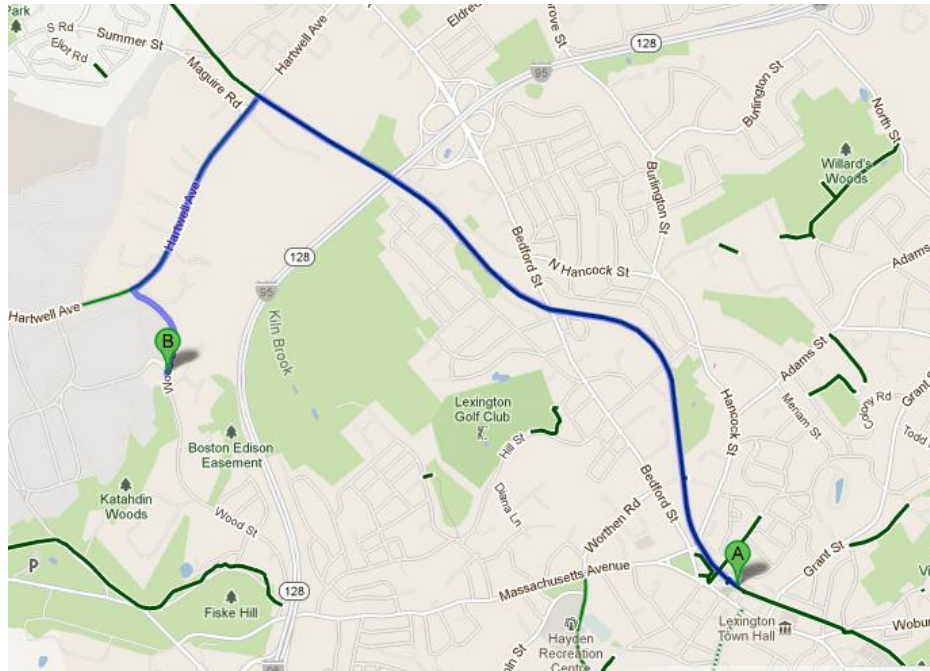
 244 Wood St, Lexington, MA 02421

Lexington Town Center

Location: Edison Way, Lexington, MA

Parking: Attended lot has \$2/day parking. Most other parking time-limited, i.e. 2-4 hours

Website: <http://ci.lexington.ma.us/downtownlexington.cfm>



Directions to 244 Wood St, Lexington, MA 02421

3.5 mi – about 18 mins

You can enter notes here.

Save trees. Go green!

Download Google Maps on your phone at google.com/gmm

A Edison Way

1. Head **northwest** on **Minuteman Commuter Bikeway** Show: [Text only](#) | [Map](#) | [Street View](#) go 2.4 mi
About 11 mins total 2.4 mi

2. Turn **left** onto **Hartwell Ave** go 0.8 mi
About 5 mins total 3.1 mi

3. Turn **left** onto **Wood St** go 0.3 mi
Destination will be on the right
About 3 mins total 3.5 mi

B 244 Wood St, Lexington, MA 02421